U.S. DEPARTMENT OF THE INTERIOR
U.S. GEOLOGICAL SURVEY

The National Map
US Topo

LEXINGTON QUADRANGLE
MASSACHUSETTS - MIDDLESEX COUNTY
7.5-MINUTE SERIES

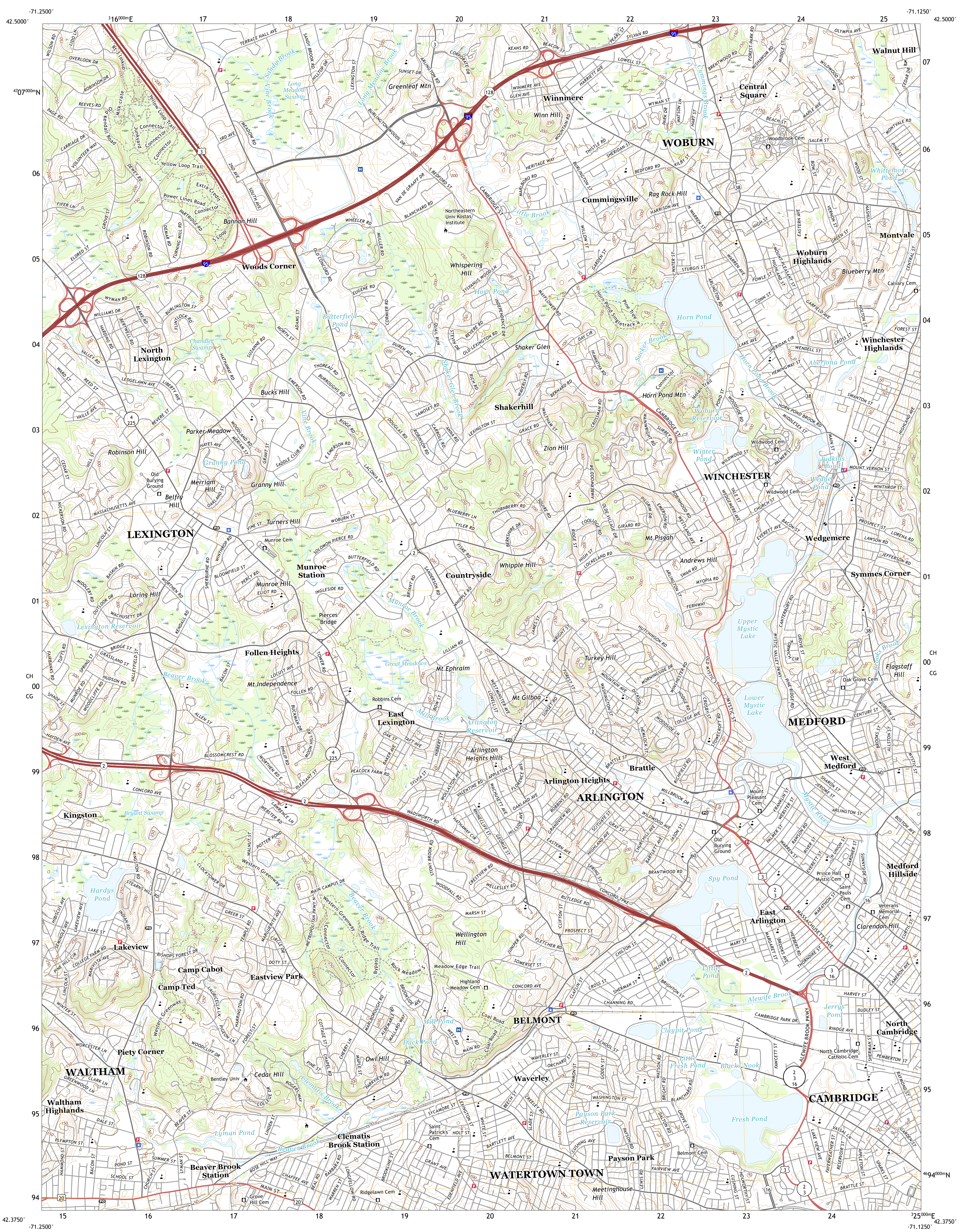

Produced by the United States Geological Survey
North American Datum of 1983 (NAD83)
World Geodetic System of 1984 (WGS84). Projection and
1 000-meter grid:Universal Transverse Mercator, Zone 19T

This map is not a legal document. Boundaries may be generalized for this map scale. Private lands within government reservations may not be shown. Obtain permission before entering private lands.

Imagery....................NAIP, July 2016 - September 2016
Roads.................... U.S. Census Bureau, 2016
Names....................GNIS, 1974 - 2018
Hydrography....................National Hydrography Dataset, 2005
Contours....................National Elevation Dataset, 2008 - 2012
Boundaries....................Multiple sources; see metadata file 2016 - 2017

Wetlands....................FWS National Wetlands Inventory 1991 - 1995

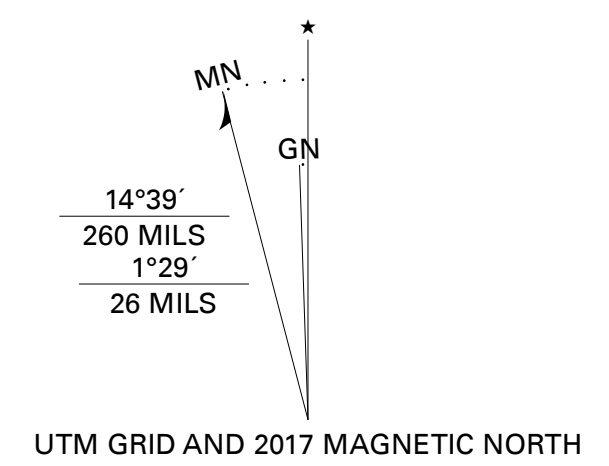

UTM GRID AND 2017 MAGNETIC NORTH
DECLINATION AT CENTER OF SHEET

U.S. National Grid
100,000 - m Square ID
CH
⁴⁷00
CG
Grid Zone Designation 19T

SCALE 1:24 000

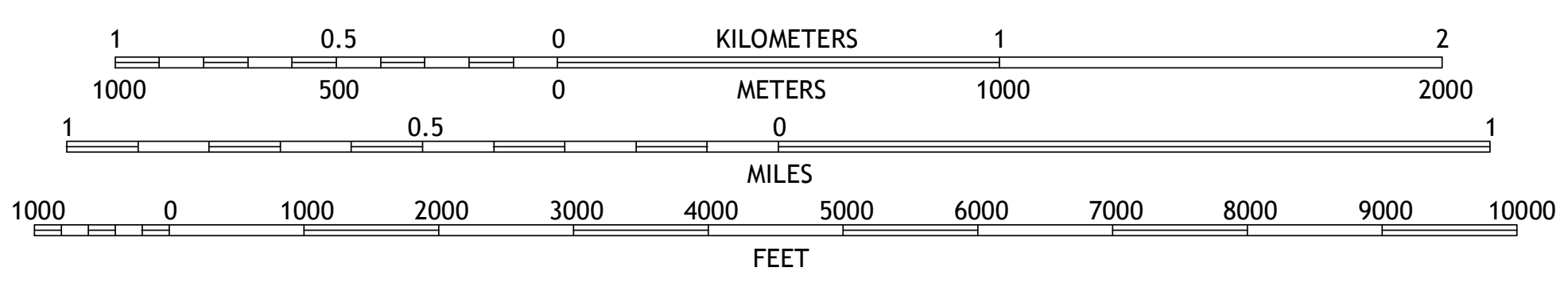

CONTOUR INTERVAL 10 FEET
NORTH AMERICAN VERTICAL DATUM OF 1988

This map was produced to conform with the
National Geospatial Program US Topo Product Standard, 2011.
A metadata file associated with this product is draft version 0.6.18

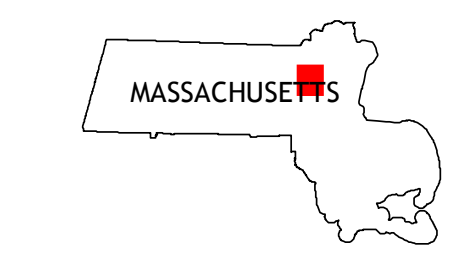

QUADRANGLE LOCATION

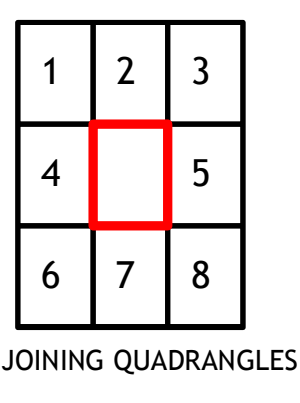

1 Billerica
2 Wilmington
3 Reading
4 Concord
5 Boston North
6 Natick
7 Newton
8 Boston South

ADJOINING QUADRANGLES

ROAD CLASSIFICATION

Expressway	▬	Local Connector	▬
Secondary Hwy	▬	Local Road	▬
Ramp	▬	4WD	- - -

Interstate Route
US Route
State Route

LEXINGTON, MA
2018

NSN. 7643016369557
NGA REF NO. USGSX24K25590